



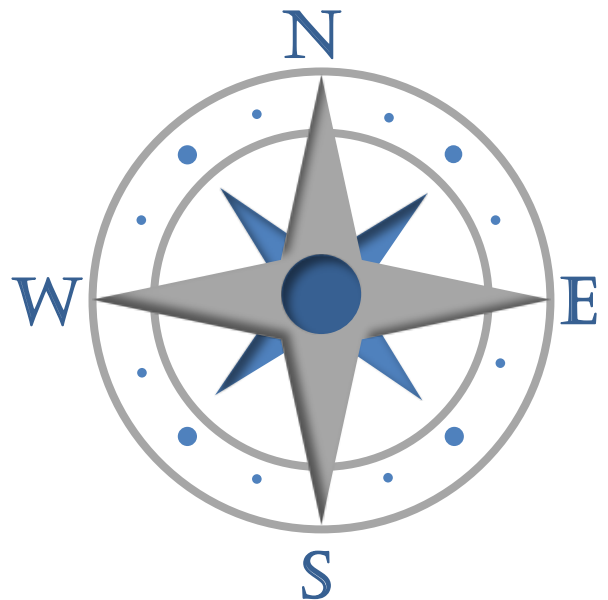
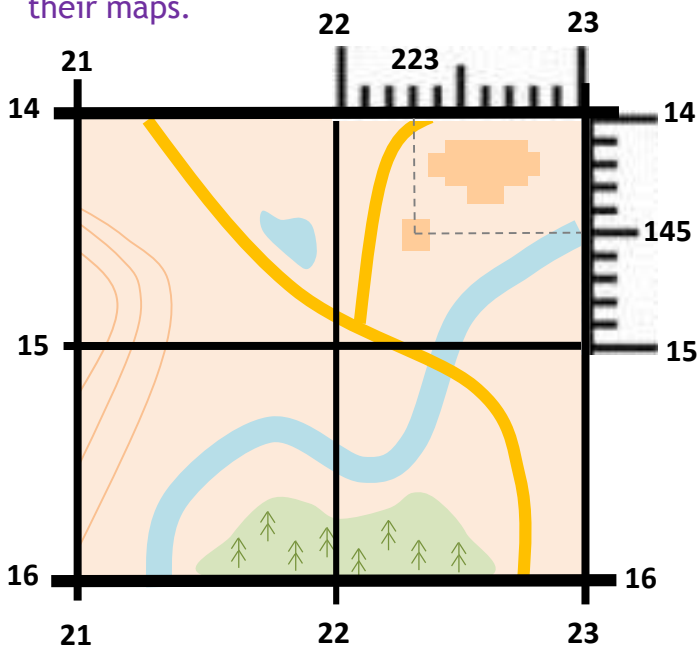
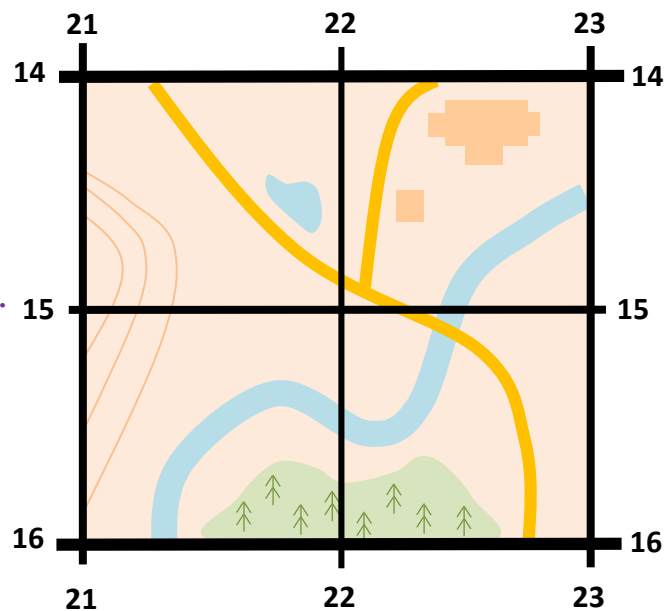
WLBC ENV. EDUCATION LESSON PLAN: KEY STAGE 2; GEOGRAPHY

Resources

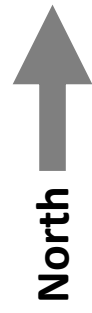
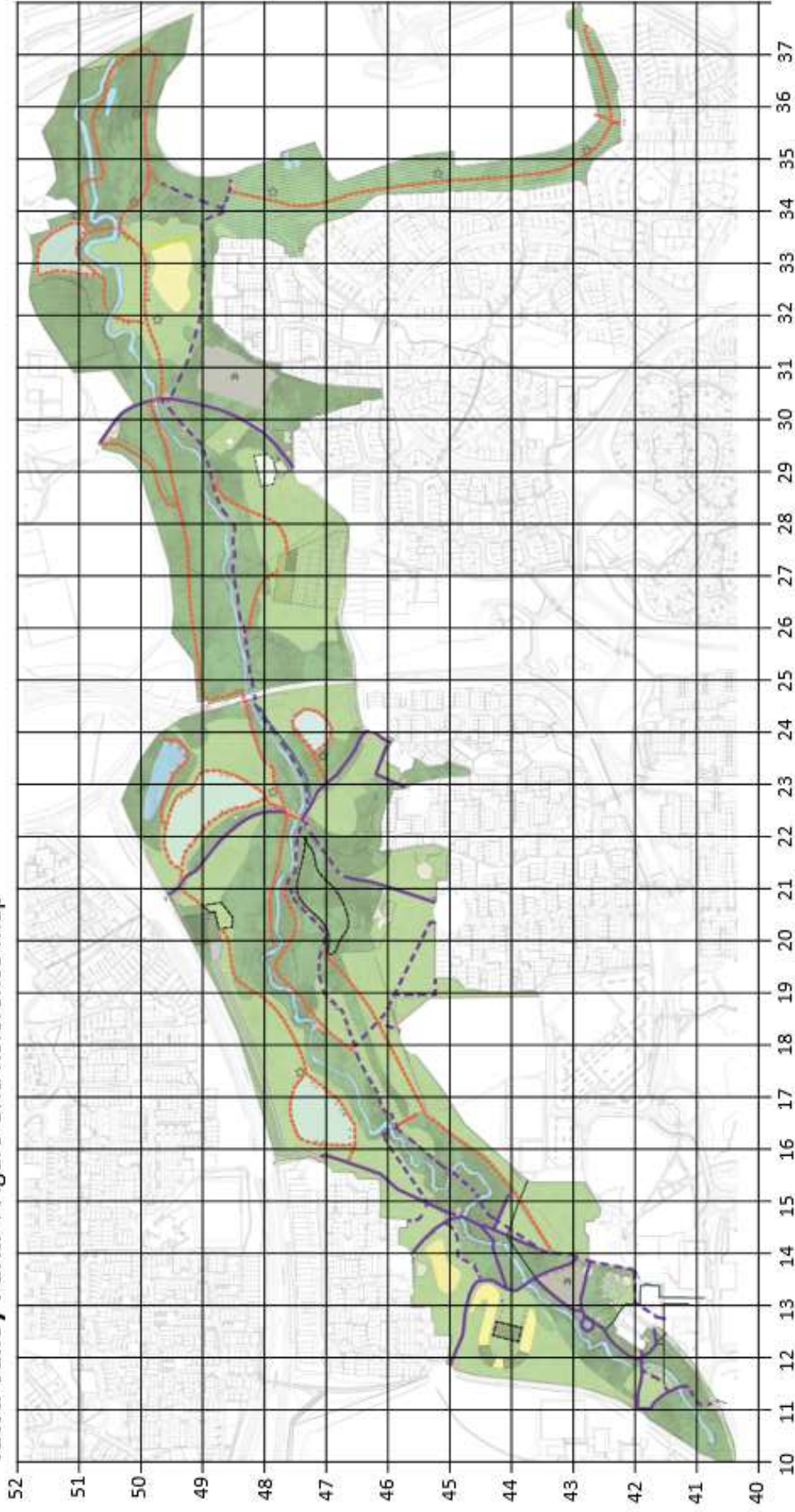
- Maps
- Compasses
- Paper
- Writing boards
- Pencils

Grid References; set up a basic map of your local park via Google maps. Superimpose a grid over it and number them. Setting up different maths tasks within the park give the children the coordinates to find their tasks. 'along the corridor and up the stairs.' Practice with 4 figure grid references first and then adapt them to 6 figure to help the children compare the differences and advantages to using 6 figures.

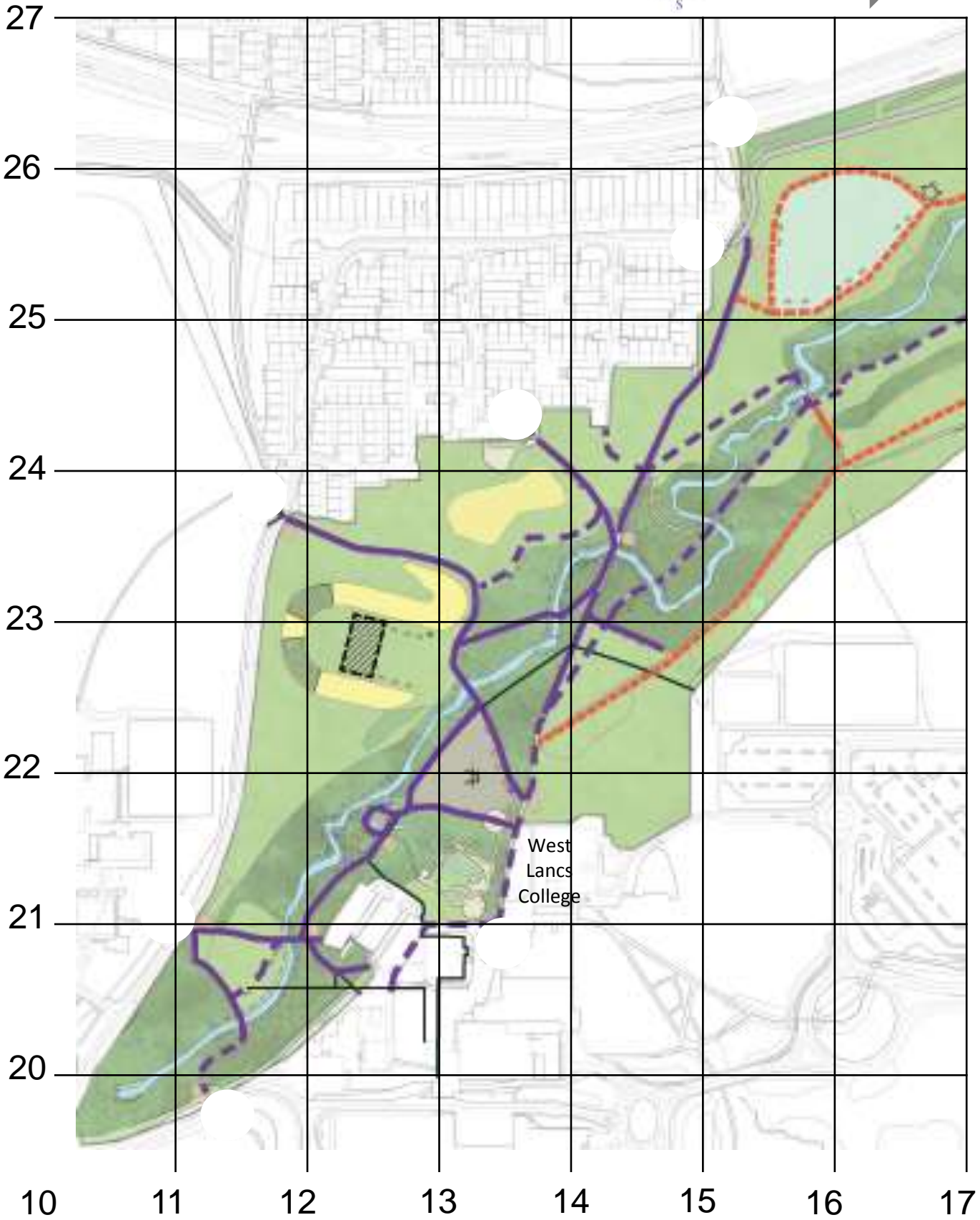
Tasks/ Orienteering; giving them 6 figure grid references set up tasks/ orienteering points for them to find on their journey. This could be incorporated into Mathematical tasks or information collection giving them practice using the grid references, helping them to develop their geographical skills and orientation. Get them to practice using compasses to orientate their maps.



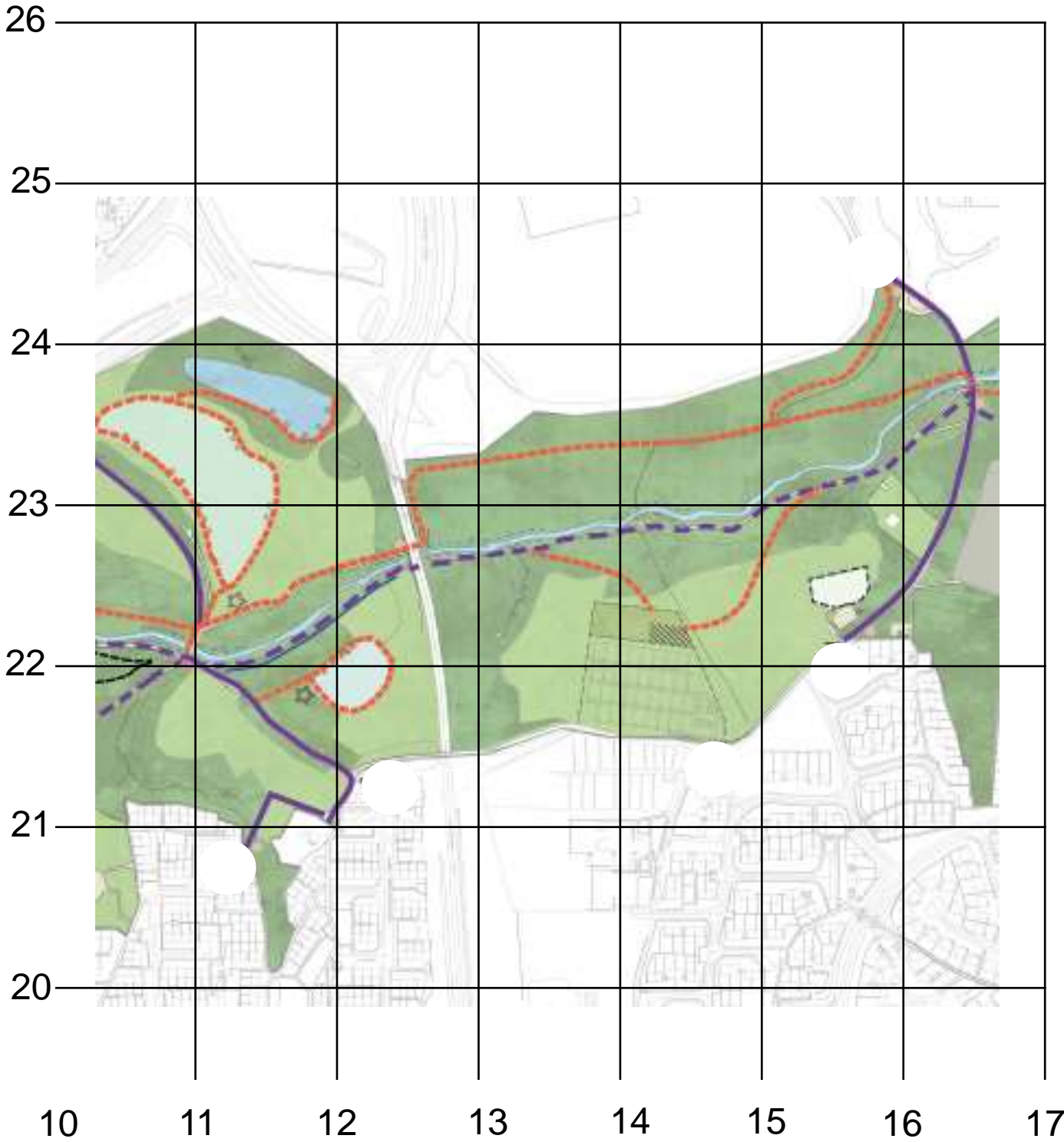
Tawd Valley Park: 4 Figure Grid Reference Map



Tawd Valley Park (South): 4 figure grid reference map



Tawd Valley Park (Mid- North):
4 figure grid reference map



Tawd Valley Park (Mid- North):
6 figure grid reference map

