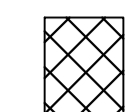






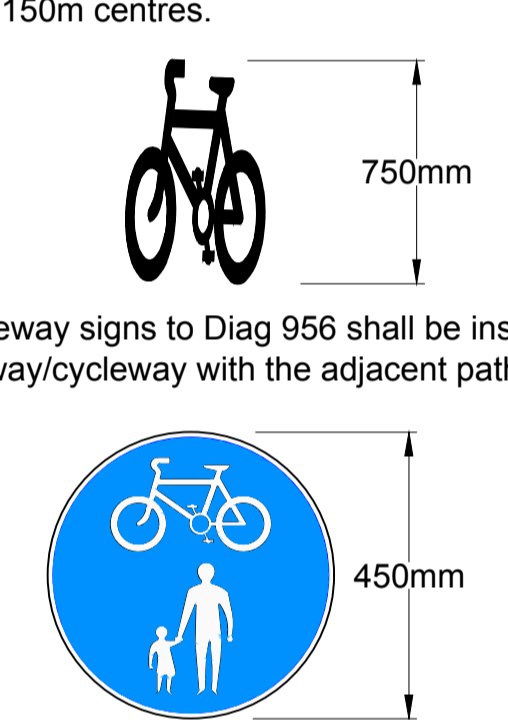


- Key**
-  **New Construction**  
Full design and build of 3.0m cycle track using Styrene Butadiene Rubber Aggregate (SBRA) surfacing to Appendix 7/1
  -  **Construction in an area of existing construction**  
Full design and build of footway/cycleway to existing width limits using Styrene Butadiene Rubber Aggregate (SBRA) surfacing to Appendix 7/1
  -  **PROVISIONAL Construction of within existing flagged area.**  
Full design and build of footway/cycleway within existing limits of flagged footway using Styrene Butadiene Rubber Aggregate (SBRA) surfacing to Appendix 7/1
  -  **Roadmarkings only.**  
Lay red MMA surfacing to define cycle track.
  -  Remove existing concrete bollard and replace with Manchester style plastic bollard with reflective strip.
  -  New permanent Manchester Style plastic bollard with reflective strip to be installed
  -  Install post and rail fence min height 1.4m on approach to bridge both sides and at the approach to the footbridge over the river.
- Notes**
- All dimensions are in millimetres unless otherwise stated.
- Installation of Photoluminescent Studs (or similar) along entire route at 10m staggered centre. This is to be increased to 2m centres where identified on the drawing.
- Apply total weedkiller to the new footway construction.
- Cycle symbols to Diag 1057 shall be applied to all sections of the new footway/cycleway at 150m centres.



Shared footway/cycleway signs to Diag 956 shall be installed at the border of each section of footway/cycleway with the adjacent paths.

No.	DATE	AMENDMENT DETAILS	CHECKED BY	DRAWN BY
<b>REVISIONS</b>				
<b>Lancashire County Council</b>			<b>Design and Construction</b>	
<b>PROJECT TITLE</b>		TAWD VALLEY FOOTWAY/CYCLEWAY		
<b>DRAWING TITLE</b>		GENERAL ARRANGEMENT		
<b>DRAWN BY</b>	MD	<b>PROJECT No.</b>	CHCEG3831/CHA1G2671	
<b>CHECKED BY</b>	RH	<b>DRAWING No.</b>	TAWD VALLEY/100/01	
<b>DATE</b>	MARCH '18	<b>SHEET No.</b>	03 OF 05	
<b>SCALE</b>	1:500 @ A1	<b>CLIENT No.</b>	CHCEG3831/CHA1G2671	

Based upon the Ordnance Survey mapping with the permission of the Controller of Her Majesty's Stationary Office Crown Copyright. Unauthorised reproduction infringes Crown Copyright and may lead to prosecution or civil proceedings. Lancashire County Council. Licence No 100023320.